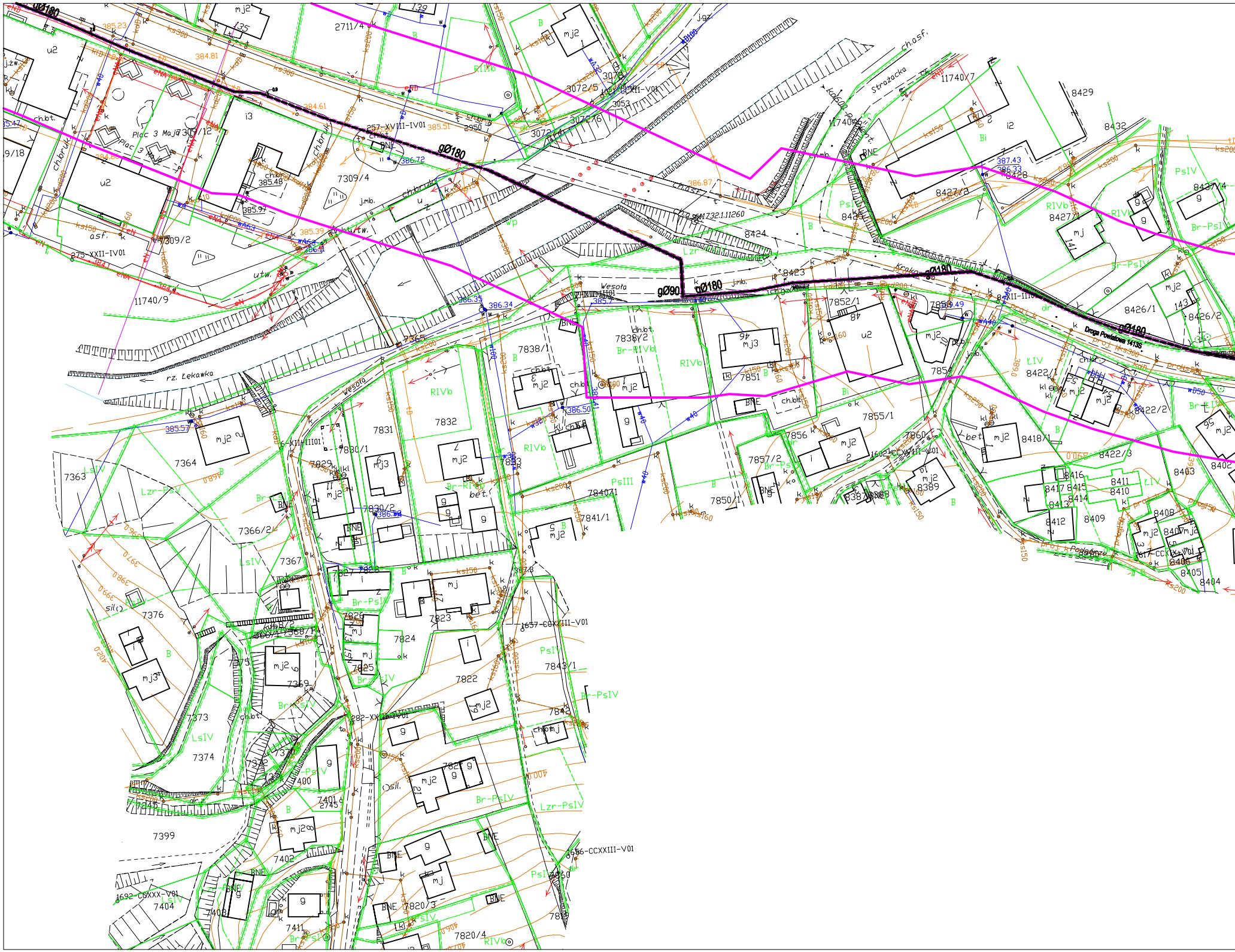
gØ180
gØ90
Plac 3 Maja
Plac 3 Maja
rz. Łekawka
Wesoła
Wesoła
Strażacka
Krakowska
Droga Powiatowa 1413S
Podgórze
7309/12
7309/4
7309/2
275-XXII-IV01
257-XVIII-IV01
11740/9
11740/7
2711/4
3072/5
3072/6
3072/4
3073
3053
2950
8429
8432
8427/3
8427/1
8428
8437/4
8435
8424
8423
8426/1
8426/2
8422/1
8422/2
8422/3
8418/1
8416
8417
8415
8413
8414
8412
8411
8410
8409
8408
8407
8406
8405
8404
8403
8402
7852/1
7853
7851
7854
7855/1
7856
7857/2
7850/1
7860
7838/1
7838/2
7832
7831
7830/1
7830/2
7829
7827
7826
7825
7824
7823
7822
7821
7820/3
7820/4
7843/1
7840/1
7841/1
7363
7364
7365
7366/2
7367
7368/1
7368/2
7369
7373
7374
7375
7376
7399
7400
7401
7402
7403
7404
7411
2745
1657-CCXXIII-V01
1656-CCXXIII-V01
1692-CCXXX-V01
1602-CCXXIII-V01
282-XX
SM732.1.11260
mj2
mj3
mj
u2
i2
i3
g
i
BNE
ch.bt.
ch.bruk
ch.asf.
j.mb.
j.gr.
asf.
utw.
bet.
sil.
RIVb
PsIII
PsIV
Br-RIVb
Br-PsIV
Br-ŁIV
Lzr-PsIV
LsIV
ŁIV
Bi
B
dr
Wp
385.23
384.81
384.61
385.51
386.72
385.48
385.97
385.39
386.87
387.43
386.33
386.35
386.34
386.50
385.57
386.58
385.7
386.4
ks150
ks200
ks300
ks250
kd200
kd300
w40
w160
w100
eN
eNN
eND
k
kl

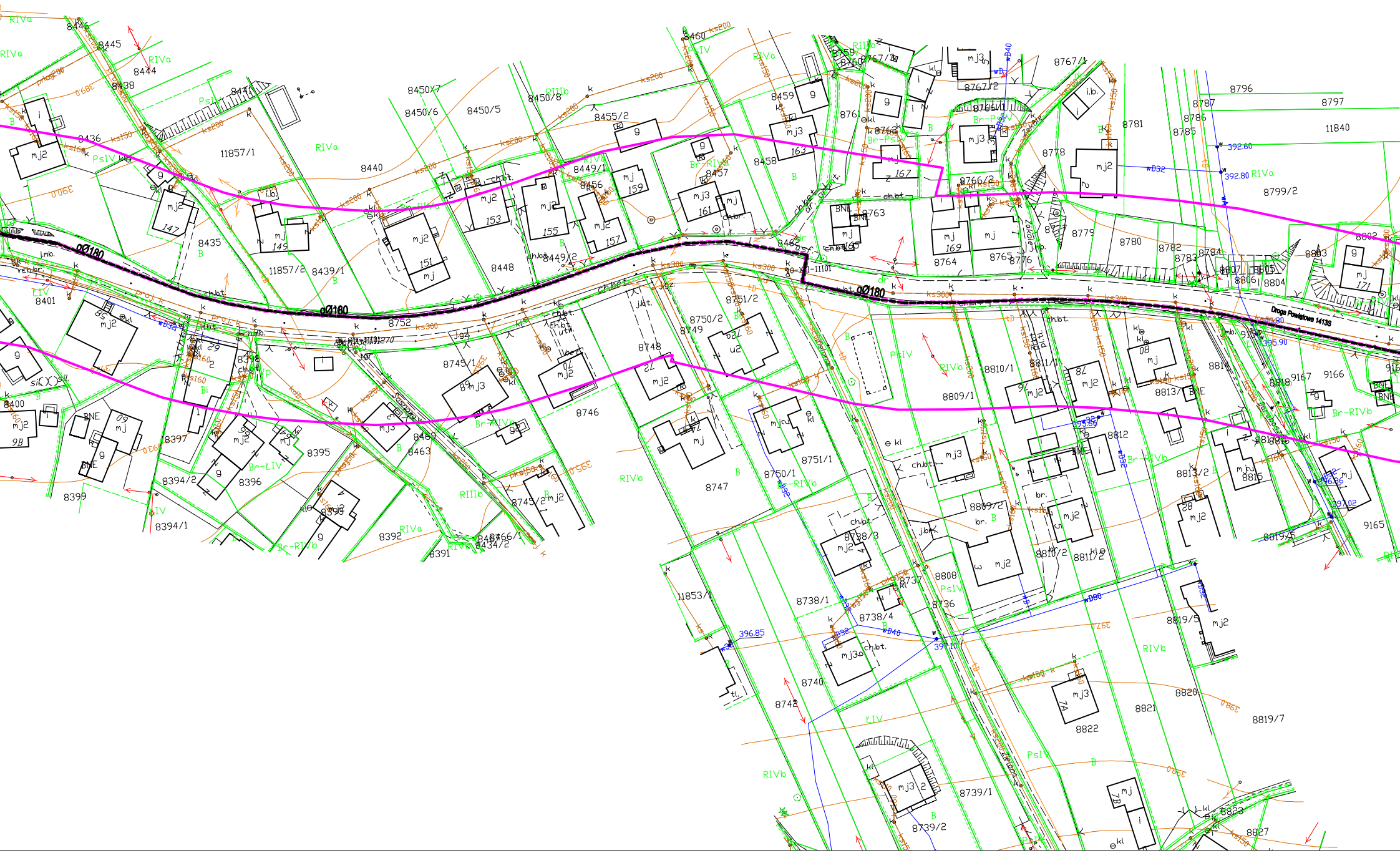
Droga Powiatowa 1413S
ØØ180
ØØ180
ØØ180
RIVa
RIVb
RIIIb
PsIV
Br-RIVa
Br-RIVb
Br-LIV
Br-PsIV
LIV
B
11857/1
11857/2
11840
11853/1
8436
8438
8440
8441
8444
8445
8446
8448
8449/1
8449/2
8450/5
8450/6
8450/7
8450/8
8455/2
8456
8457
8458
8459
8460
8463
8469
8435
8439/1
8401
8400
8399
8397
8396
8395
8394/1
8394/2
8393
8392
8391
8434/2
8466/1
8745/1
8745/2
8746
8747
8748
8749
8750/1
8750/2
8751/1
8751/2
8752
8736
8737
8738/1
8738/3
8738/4
8739/1
8739/2
8740
8742
8761
8763
8764
8765
8766/1
8766/2
8767/1
8767/2
8776
8778
8779
8780
8781
8782
8783
8784
8785
8786
8787
8796
8797
8799/2
8802
8803
8804
8805
8806
8807
8808
8809/1
8809/2
8810/1
8810/2
8811/1
8811/2
8812
8813/1
8813/2
8814
8815
8816
8818
8819/5
8819/6
8819/7
8820
8821
8822
8823
8827
9165
9166
9167
392.60
392.80
395.80
395.90
396.85
397.10
396.86
397.02
395.50
390
392
393
395
398
wB32
wB40
wB80
ks200
ks150
ks300
kd
ch.bt.
j.gz.
i.b.
mj
mj2
mj3
147
149
151
153
155
157
159
161
163
167
169
171
58
62
64
66
70
72
74
76
78
80
82
88
89
90
98
9B
7A
7B
BNE
dr
kl
k
z
g
i
2
3
4
5

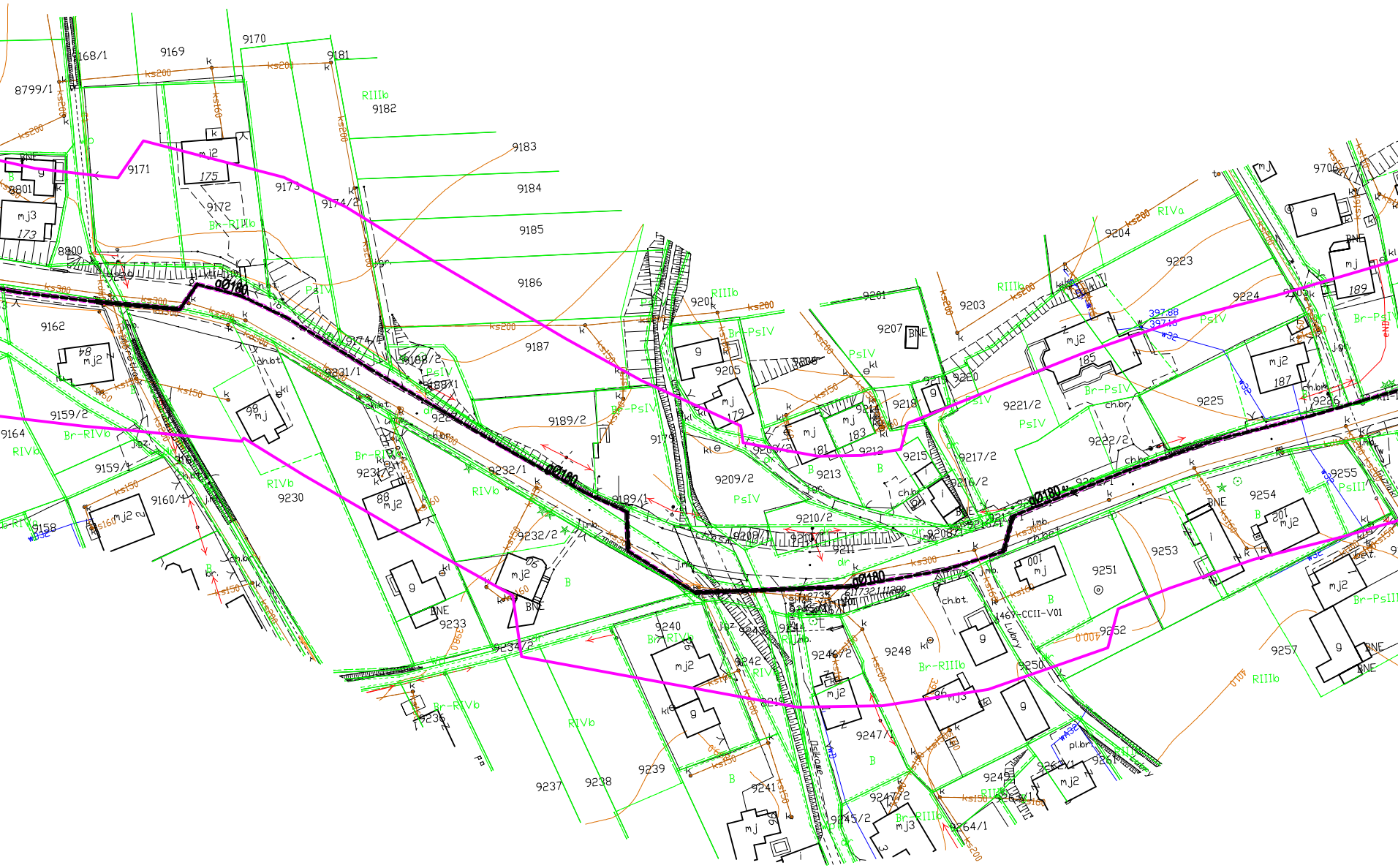

9168/1
9169
9170
9181
8799/1
9182
RIIIb
9183
9171
175
9173
9174/2
9184
173
9172
Br-RIIIb
9185
8801
8800
9186
9162
9187
9201
9203
9204
RIVa
9223
9224
9706
189
9207
BNE
9205
Br-PsIV
PsIV
9208
9188/2
9188/1
9231/1
9159/2
Br-RIVb
9164
RIVb
9159/1
9230
9189/2
9179
179
181
183
9214
9218
9219
9220
185
Br-PsIV
9221/2
9222/2
9225
187
9226
9209/2
9213
9212
9215
9217/2
9216/2
9232/1
9189/1
9210/2
9209/1
9211
9160/1
9158
9232/2
9233
9234/2
9240
Br-RIVb
9242
9244
9246/2
9248
Br-RIIIb
9250
9251
9252
9253
9254
9255
PsIII
9257
RIIIb
1467-CCII-V01
Lubiny
9236
Br-RIVb
RIVb
9237
9238
9239
9241
9245/2
9247/1
9247/2
9249
9261
9262/1
9264/1
Ø180
ks200
ks300
ks150
ks160
397,88
397,16

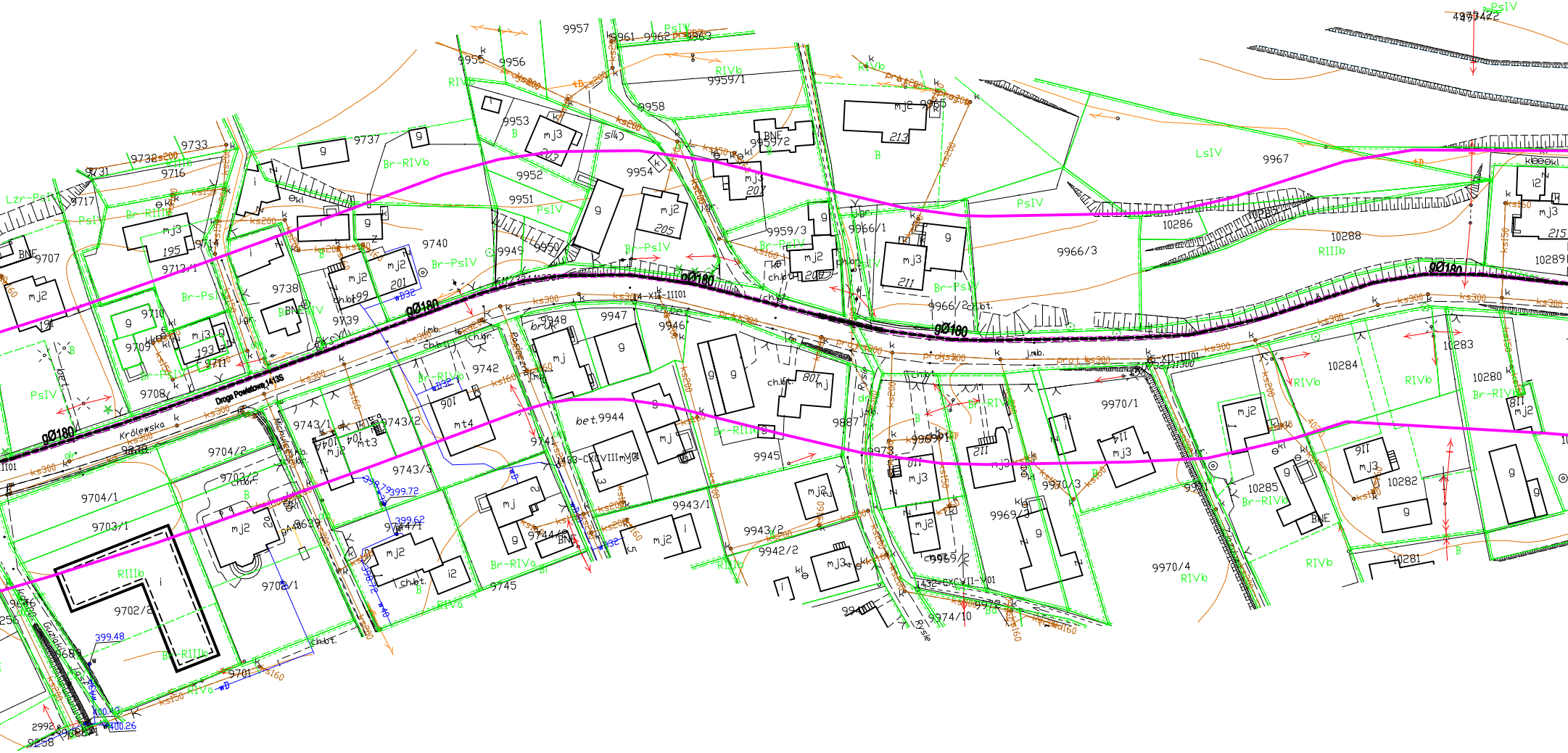

Droga Powiatowa 1413S
Królewska
Guzioka
Rysie
gØ180
ks300
ks200
ks160
ks150
prot ks300
wB
wB32
399.48
399.62
399.72
399.79
400.26
400.49
9957
9955
9956
9961
9962
9963
9959/1
9958
9953
9952
9951
9954
9949
9950
9740
9737
9733
9738
9731
9716
9717
9714
9712/1
9707
9710
9709
9711
9708
9738
9739
9748
9947
9946
9742
9743/1
9743/2
9743/3
9704/2
9703/2
9704/1
9703/1
9702/1
9702/2
9701
9744/1
9744
9745
9741
9944
9945
9943/1
9943/2
9942/2
9959/2
9959/3
9966/1
9966/2
9966/3
9967
9887
9973
9969/1
9969/2
9969/3
9970/1
9970/3
9970/4
9974/10
10286
10287
10288
10289
10284
10283
10280
10285
10282
10281
2992
9258
Lzr-PsIV
PsIV
Br-PsIV
Br-RIVb
Br-RIIIb
RIVb
RIIIb
RIVa
Br-RIVa
LsIV
BNE
mj2
mj3
mt3
mt4
ch.bt.
j.mb.
195
193
199
201
203
205
207
209
211
213
215

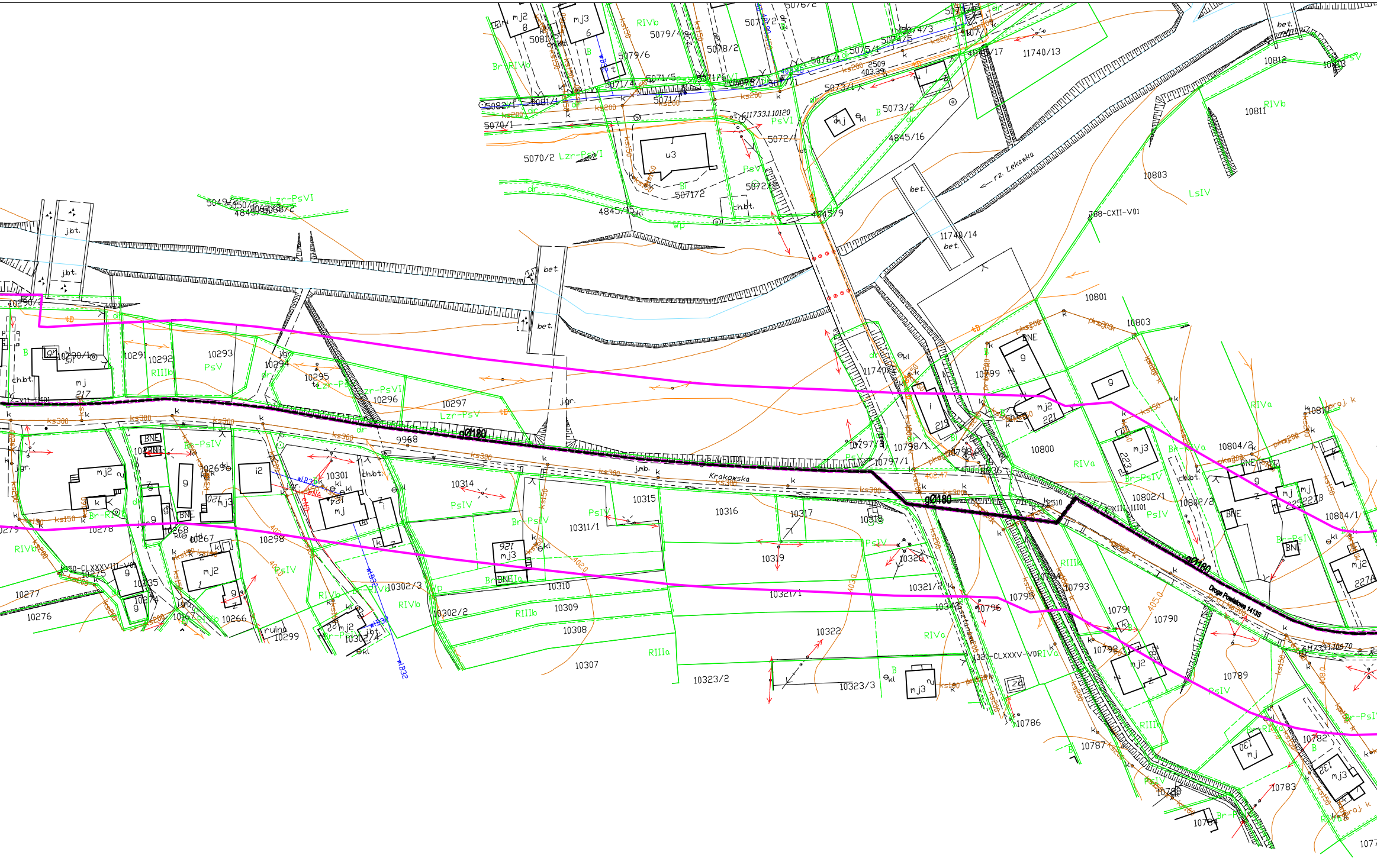

Krakowska
Droga Powiatowa 1413S
rz. Lękawka
gØ180
5079/4
5079/6
5078/2
5072/2
5074/3
5074/5
5075/1
5076/1
5073/1
5073/2
4845/16
4845/17
11740/13
5071/5
5071/6
5071/4
5071/1
5081/1
5082/1
5070/1
5070/2
5072/1
5072/3
5071/2
4845/15
4845/9
11740/14
11740/4
5049/2
5050/2
10290/1
10291
10292
10293
10294
10295
10296
10297
9968
10299
10298
10301
10314
10315
10316
10317
10318
10319
10320
10321/1
10321/2
10322
10323/2
10323/3
10311/1
10310
10309
10308
10307
10302/2
10302/3
10302/4
10268
10267
10266
10269
10275
10276
10277
10278
10274
10235
10167
10797/1
10797/2
10798/1
10799
10800
10801
10803
10804/1
10804/2
10802/1
10802/2
10810
10811
10812
10813
10790
10791
10792
10793
10794
10795
10796
10789
10787
10786
10785
10784
10783
10782
u3
mj
mj2
mj3
BNE
ch.bt.
j.bt.
j.gr.
bet.
ruina
ks300
ks200
ks150
pks200
RIVb
RIVa
RIIIb
RIIIa
PsV
PsIV
PsVI
LsIV
Lzr-PsVI
Lzr-PsV
Br-PsIV
Br-RIVb
Wp
dr
B
Bi
788-CXII-V01
1320-CLXXXV-V01
1350-CLXXXVIII-V01
611733.1.10120
611733.1.10670
wB32

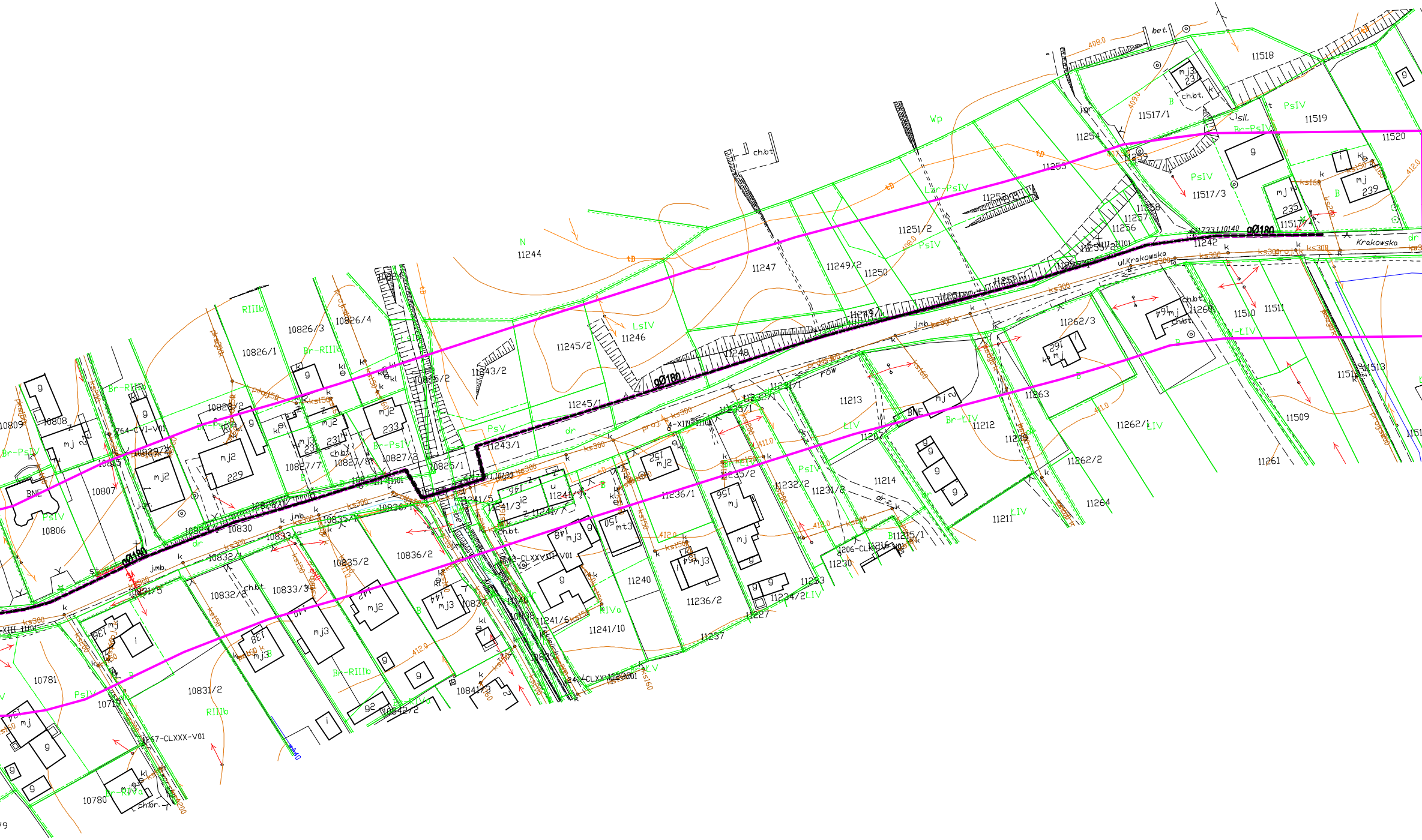
11518
11517/1
11519
11520
11254
11253
11517/3
11252/2
11251/2
11258
11257
11256
11242
Krakowska
ul.Krakowska
øØ180
11244
11247
11249/2
11250
11249/1
11245/2
11246
11248
11243/2
11245/1
11243/1
11262/3
11260
11510
11511
11513
11512
11509
11261
11263
11262/1
11262/2
11264
11213
11212
11207
11209
11214
11211
11232/1
11235/1
11235/2
11232/2
11231/2
11231/1
11236/1
11236/2
11240
11241/10
11241/6
11241/5
11241/3
11241/7
11233
11234/2
11227
11237
11230
11215/1
10824
10825/2
10825/1
10826/3
10826/4
10826/1
10828/2
10829/2
10827/7
10827/8
10827/2
10808
10809
10807
10806
10815
10830
10832/1
10833/2
10835/1
10835/2
10836/1
10836/2
10832/2
10833/3
10831/2
10821/5
10781
10779
10780
10837
10838
10839
10841/3
10842/2
RIIIb
Br-RIIIb
Br-PsIV
PsIV
PsV
LsIV
Lz-PsIV
Wp
LIV
RIVa
Br-LIV
N
dr
ks300
ks150
ks160
ks200
408.0
409.0
410.0
411.0
412.0
mj2
mj3
229
231
233
235
239
144
148
150
152
156
162
138
136
142
140
BNE
ch.bt.
j.mb.
bet.
row
Br-RIVa

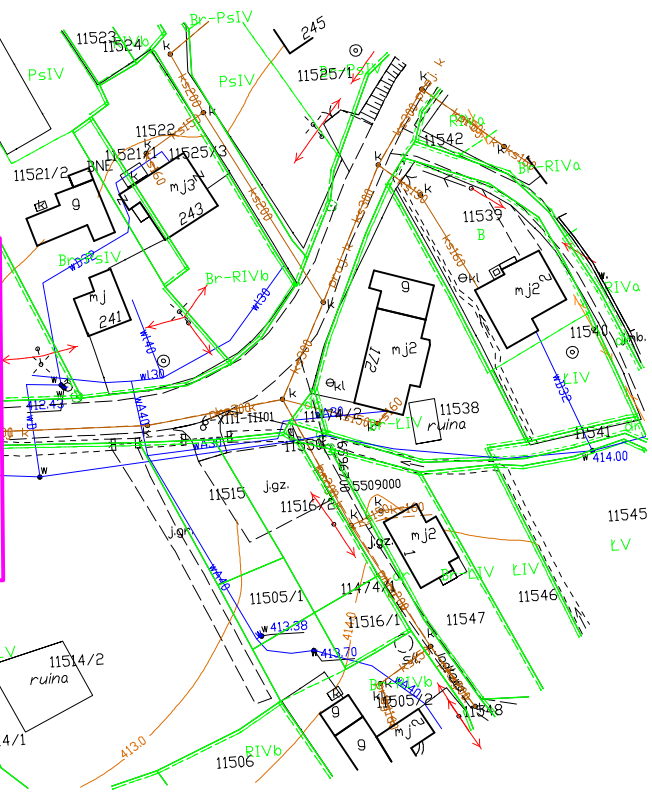
11523
11524
Br-PsIV
245
PsIV
PsIV
11525/1
11542
Br-RIVa
11522
11521/1
11525/3
11521/2
mj3
243
9
Br-PsIV
Br-RIVb
mj
241
11539
B
mj2
9
mj2
172
11540
ŁIV
11538
ruina
11541
414.00
XIII-11101
11514/2
11550
11515
j.gz.
11516/2
5509000
mj2
1
11545
ŁIV
ŁIV
ŁIV
11546
11505/1
11474/1
413.38
11516/1
11547
413.70
11514/2
ruina
11505/2
11548
mj2
9
9
413.0
11506
RIVb
412.47

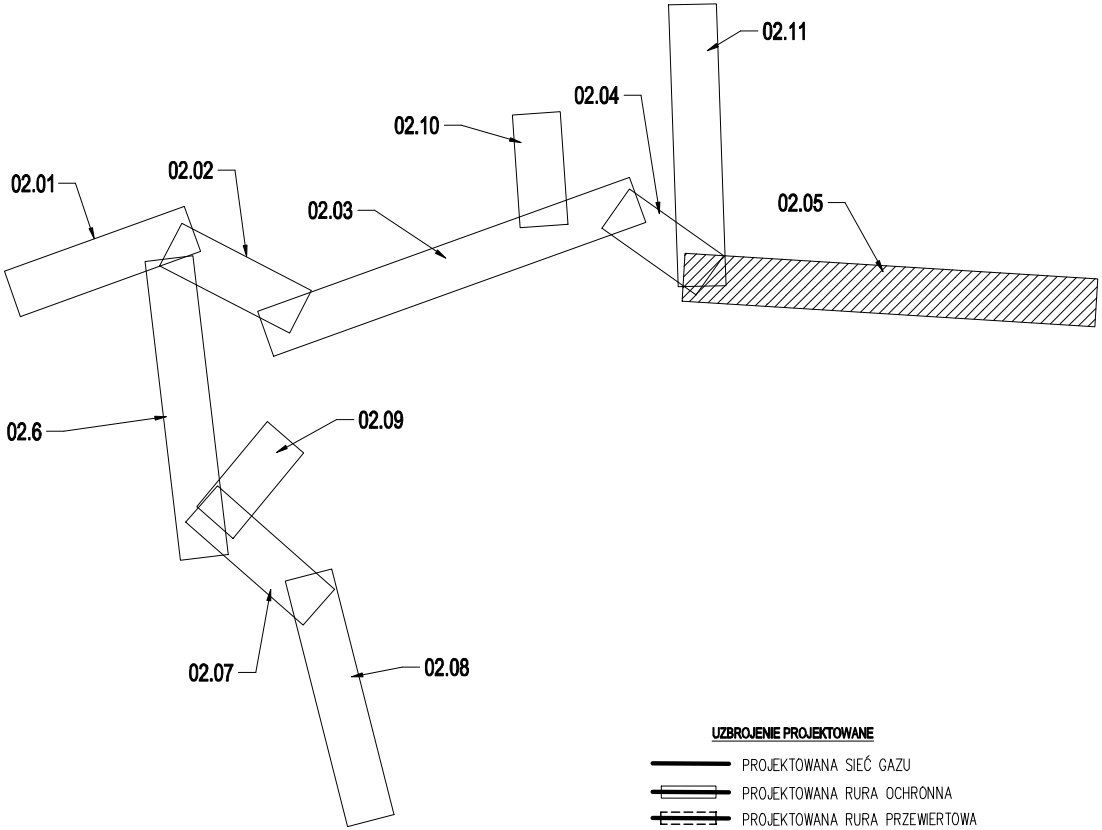
02.01
02.02
02.03
02.10
02.04
02.11
02.05
02.6
02.09
02.07
02.08

UZBROJENIE PROJEKTOWANE

- PROJEKTOWANA SIEĆ GAZU
- PROJEKTOWANA RURA OCHRONNA
- PROJEKTOWANA RURA PRZEWIERTOWA
- PROJEKTOWANY PRZEWIERT TECHNOLOGICZNY
- STREFA KONTROLOWANA PROJEKTOWANEGO GAZOCIĄGU 1m (po 0,5m od osi gazociągu)

Inwestor : Polska Spółka Gazownictwa sp. z o.o.
ul. Wojciecha Bandrowskiego 16, 33-100 Tarnów

Obiekt : Sieć gazowa średniego ciśnienia

Temat proj.: **„Gazyfikacja miejscowości Gilowice- UP/00223916”**

Temat rys. : Projekt zagospodarowania terenu, ark. 05

	Imię i Nazwisko	podpis	1:1000
Projektował :	mgr inż. Łukasz Kłak upr. nr SLK/2302/POOS/08 - wod-kan-gaz-co		data : Lipiec 2019 nr proj.: 506/MKD/19
Sprawdził :	mgr inż. Marta Kasprzyk-Dragon upr. nr SLK/4065/POOS/12 - wod-kan-gaz-co		nr rys.: 02.05